

Other

- Baker Canyon
- Los Alamitos Naval Air Station Regional Park
- Prima Descheca Regional Park
- Tustin L.T.A.S. Regional Park

BAKER CANYON WILDERNESS PARK

	Facility	Facility Parcel #	Uses	Acres	Constraints
FEE PARK PARCELS					
TOTAL ACRES:					
IOD PARCELS					
	PR24A	101	FUTURE GRANT DEED	670.00	
TOTAL ACRES:				670.00	
EASEMENT PARCELS					
TOTAL ACRES:					
LEASED PARCELS					
TOTAL ACRES:					
LOCAL PARKS					
TOTAL ACRES:					

BAKER CANYON WILDERNESS PARK

	Facility	# of Parcels	Uses	Acres	Constraints
FEE PARK PARCELS					
TOTALS:					
IOD PARCELS					
	PR24A	1	FUTURE GRANT DEED	670.00	
TOTALS:				670.00	
EASEMENT PARCELS					
TOTALS:					
LEASED PARCELS					
TOTALS:					
LOCAL PARKS					
TOTALS:					

***Baker Canyon
Wilderness Park***

**PR24A
101**

 ***Future Grant Deed***

Total Acreage Breakdown:
Future Grant Deed Parcels 670 Acres

TOTAL ACRES 670 Acres

DESIGNED AND PRODUCED BY:


Resources & Development Management Department
GIS Mapping Unit
Philip Pappas

DATA SOURCE:

-Geomatics Land Information Systems Division
-Eagle Aerial Image 1 foot resolution, flown 4/19/2006

The County of Orange and Geomatics/LIS/GIS make no representations or warranties regarding the accuracy of the data from which this map was derived. Neither the County nor Geomatics/LIS/GIS shall be liable under any circumstances for any direct, indirect, special, incidental or consequential damages with respect to any claim by any user or any third party on account of or arising from the use of this map.

DATE: January 3, 2007



0 200 400 600 800 1,000 1,200 1,400 1,600 1,800 2,000 Feet

LOS ALAMITOS NAVAL AIR STATION REGIONAL PARK

	Facility	Facility Parcel #	Uses	Acres	Constraints
FEE PARK PARCELS					
TOTAL ACRES:					
IOD PARCELS					
			FUTURE IOD	115.00	
TOTAL ACRES:				115.00	
EASEMENT PARCELS					
TOTAL ACRES:					
LEASED PARCELS					
TOTAL ACRES:					
LOCAL PARKS					
TOTAL ACRES:					

LOS ALAMITOS NAVAL AIR STATION REGIONAL PARK

	Facility	# of Parcels	Uses	Acres	Constraints
FEE PARK PARCELS					
TOTALS:					
IOD PARCELS					
		1	FUTURE IOD	115.00	
TOTALS:		1		115.00	
EASEMENT PARCELS					
TOTALS:					
LEASED PARCELS					
TOTALS:					
LOCAL PARKS					
TOTALS:					



Los Alamitos Naval Air Station Regional Park

115 Acres



Future IOD Parcels

Total Acreage Breakdown:
Future IOD Parcels 115 Acres

TOTAL ACRES 115 Acres

DESIGNED AND PRODUCED BY:


Resources & Development Management Department
GIS Mapping Unit
Philip Pappas

DATA SOURCE:

-Geomatics Land Information Systems Division
-Eagle Aerial Image 1 foot resolution, flown 4/19/2006

The County of Orange and Geomatics/LIS/GIS make no representations or warranties regarding the accuracy of the data from which this map was derived. Neither the County nor Geomatics/LIS/GIS shall be liable under any circumstances for any direct, indirect, special, incidental or consequential damages with respect to any claim by any user or any third party on account of or arising from the use of this map.

DATE: January 3, 2007



0 200 400 600 800 1,000 1,200 1,400 Feet

PRIMA DESCHECA REGIONAL PARK

	Facility	Facility Parcel #	Uses	Acres	Constraints
FEE PARK PARCELS					
TOTAL ACRES:					
IOD PARCELS					
			FUTURE IOD	1524.00	
TOTAL ACRES:				1524.00	
EASEMENT PARCELS					
	OS78B	101	Esmt (Scenic Preservation)	45.26	
TOTAL ACRES:				45.26	
LEASED PARCELS					
TOTAL ACRES:					
LOCAL PARKS					
TOTAL ACRES:					

PRIMA DESCHECA REGIONAL PARK

	Facility	# of Parcels	Uses	Acres	Constraints
FEE PARK PARCELS					
TOTALS:					
IOD PARCELS					
		1	FUTURE IOD	1524.00	
TOTALS:		1		1524.00	
EASEMENT PARCELS					
	HS079B	1	Esmt (Scenic Preservation)	45.26	
TOTALS:				45.26	
LEASED PARCELS					
TOTALS:					
LOCAL PARKS					
TOTALS:					

Prima Deschene Regional Park

1524 Acres

OS79B
101

-  **Future IOD Parcels**
-  **Easement Parcels**

Total Acreage Breakdown:	
Future IOD Parcels	1524 Acres
Easement Parcels	45 Acres


TOTAL ACRES	1524 Acres

DESIGNED AND PRODUCED BY:
Resources & Development Management Department
GIS Mapping Unit
Philip Pappas

DATA SOURCE:
-Geomatics Land Information Systems Division
-Eagle Aerial Image 1 foot resolution, flown 4/19/2006

The County of Orange and Geomatics/US/GIS make no representations or warranties regarding the accuracy of the data from which this map was derived. Neither the County nor Geomatics/US/GIS shall be liable under any circumstances for any direct, indirect, special, incidental or consequential damages with respect to any claim by any user or any third party on account of or arising from the use of this map.

DATE: January 3, 2007



0 1,000 2,000 3,000 4,000 5,000 6,000 Feet

TUSTIN L.T.A.S. REGIONAL PARK

	Facility	Facility Parcel #	Uses	Acres	Constraints
FEE PARK PARCELS					
TOTAL ACRES:					
IOD PARCELS					
			FUTURE IOD	84.50	
TOTAL ACRES:				84.50	
EASEMENT PARCELS					
TOTAL ACRES:					
LEASED PARCELS					
TOTAL ACRES:					
LOCAL PARKS					
TOTAL ACRES:					

TUSTIN L.T.A.S. REGIONAL PARK

	Facility	# of Parcels	Uses	Acres	Constraints
FEE PARK PARCELS					
TOTALS:					
IOD PARCELS					
		1	FUTURE IOD	84.50	
TOTALS:		1		84.50	
EASEMENT PARCELS					
TOTALS:					
LEASED PARCELS					
TOTALS:					
LOCAL PARKS					
TOTALS:					

**Justin L.T.A.S.
Regional Park**

85 Acres

 **Future IOD Parcels**

Total Acreage Breakdown:	
Future IOD Parcels	85 Acres

TOTAL ACRES	85 Acres

DESIGNED AND PRODUCED BY: Resources & Development Management Department GIS Mapping Unit Philip Pappas
DATA SOURCE: -Geomatics Land Information Systems Division -Eagle Aerial Image 1 foot resolution, flown 4/18/2006
<small>The County of Orange and Geomatics/LIS/GIS make no representations or warranties regarding the accuracy of the data from which this map was derived. Neither the County nor Geomatics/LIS/GIS shall be liable under any circumstances for any direct, indirect, special, incidental or consequential damages with respect to any claim by any user or any third party on account of or arising from the use of this map.</small>
DATE: January 3, 2007

