



DAY USE: 7:00 A.M. – SUNSET  
 OFFICE HOURS: SEE OCPARKS.COM/CASPERS  
 CAMPING: CHECK-IN: 2:00 P.M.  
 CHECK-OUT: 12:00 P.M.

# Caspers Wilderness Park

WILDERNESS PARK

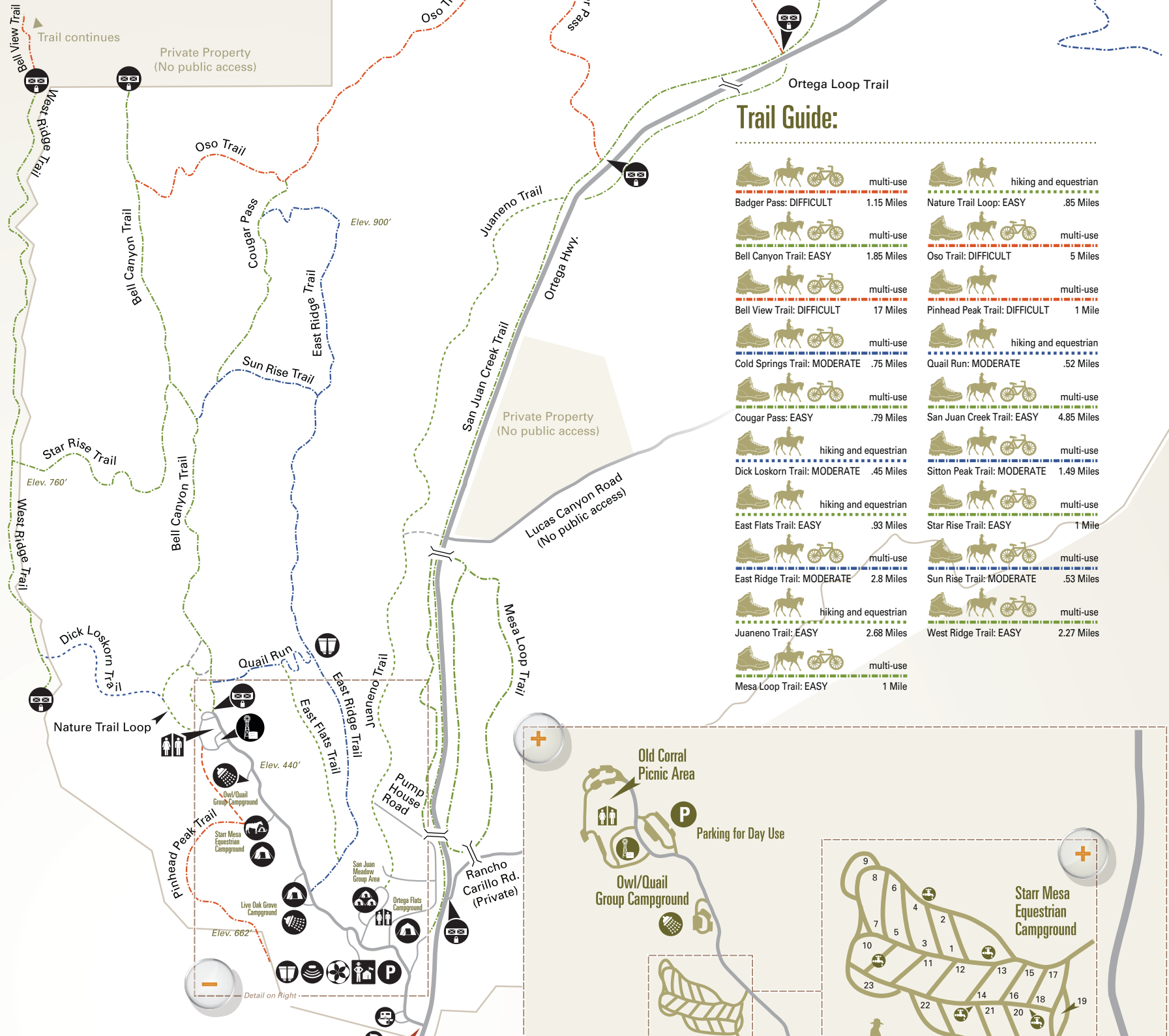
**8000** ACRES OF NATURE SURROUNDING YOU • CATCH YOUR BREATH IN THE SHADE OF A WINDMILL • LOOK AT THE NIGHT SKY IN A DIFFERENT WAY

Private Property  
(No Public Access)

Cleveland  
National Forest

## Legend:

- |  |                          |  |                       |  |                         |
|--|--------------------------|--|-----------------------|--|-------------------------|
|  | Park Office              |  | Emergency Access Gate |  | Maintenance Yard        |
|  | Restroom                 |  | Water                 |  | Amphitheater            |
|  | Parking                  |  | Historic Windmill     |  | Paved Road              |
|  | Showers & Restrooms      |  | Playground            |  | Hiking/Equestrian Trail |
|  | Scenic Overlook          |  | Campground            |  | Multi-use Trail         |
|  | Equestrian Camping       |  | Group Campground      |  | Easy Trail              |
|  | Trailer Sanitary Station |  | Nature Center         |  | Moderate Trail          |
|  |                          |  |                       |  | Difficult Trail         |




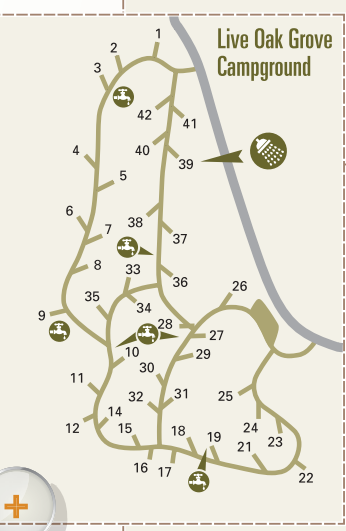
## Trail Guide:

	Badger Pass: DIFFICULT	1.15 Miles		Nature Trail Loop: EASY	.85 Miles
	Bell Canyon Trail: EASY	1.85 Miles		Oso Trail: DIFFICULT	5 Miles
	Bell View Trail: DIFFICULT	17 Miles		Pinhead Peak Trail: DIFFICULT	1 Mile
	Cold Springs Trail: MODERATE	.75 Miles		Quail Run: MODERATE	.52 Miles
	Cougar Pass: EASY	.79 Miles		San Juan Creek Trail: EASY	4.85 Miles
	Dick Loskorn Trail: MODERATE	.45 Miles		Sitton Peak Trail: MODERATE	1.49 Miles
	East Flats Trail: EASY	.93 Miles		Star Rise Trail: EASY	1 Mile
	East Ridge Trail: MODERATE	2.8 Miles		Sun Rise Trail: MODERATE	.53 Miles
	Juaneno Trail: EASY	2.68 Miles		West Ridge Trail: EASY	2.27 Miles
	Mesa Loop Trail: EASY	1 Mile			

## Park Entrance

### Vicinity Map CASPERS WILDERNESS PARK

33401 Ortega Hwy., San Juan Capistrano, CA  
 92675 • 949-923-2210  
 casperswilderness.park@ocparks.com  
 www.ocparks.com/caspers



**CAMPING**

Please call park for group reservations. Group sites are available for groups up to 180 people. Campsites can hold a maximum of two vehicles and eight persons per site. Maximum stay is 14 days per 30 day period at OC Parks managed campgrounds. Call 949-923-2210, Monday - Friday, 9 AM - 6 PM or visit [www.ocparks.com](http://www.ocparks.com)

## Suggested Hikes

### Easy Loops

- From Old Corral – Nature Trail Loop
  - Distance: 0.85 miles
  - Time: Approximately 45 minutes
- From the Visitor Center – Vista Trail Loop
  - Distance: 0.15 miles
  - Time: Approximately 45 minutes



### Moderate Loops

- From Old Corral – Nature Trail to Loskorn Trail to West Ridge Trail to Star Rise Trail to Bell Canyon Trail and back to Old Corral
  - Distance: 4 miles; 350 ft. elevation gain
  - Time: Approximately 2 hours
- From Live Oak Restroom – East Ridge Trail to Quail Run Trail to East Flats Trail to East Ridge Trail and back to Live Oak Restroom
  - Distance: 1.91 miles; 290 ft. elevation gain
  - Time: Approximately 1.5-2 hours
- From Old Corral – Bell Canyon Trail to Sun Rise Trail to East Ridge Trail and back to Old Corral
  - Distance: 3.91 miles; 412 ft. elevation gain
  - Time: Approximately 2 hours

### Difficult Loops

- From the Live Oak Restroom – East Ridge Trail to Cougar Pass Trail to Oso Trail to Badger Trail (or continue Oso Trail – adds 3.21 miles) to San Juan Creek Trail to Juaneno Trail and back to Live Oak Restroom
  - Distance: 8.92 miles; 1,443 ft. elevation gain
  - Time: Approximately 6-10 hours
- From Old Corral – Bell Canyon Trail to Oso Trail (entire length) to San Juan Creek Trail to Juaneno Trail and back to Old Corral
  - Distance: 12.5 miles; 1,100 ft. elevation gain
  - Time: Approximately 6-10 hours
- From San Juan Meadow – Juaneno Trail to Pump House Road to San Juan Creek Trail to Cold Springs Trail to Oso Trail to Cougar Trail to East Ridge Trail and back to San Juan Meadow
  - Distance: 11.9 miles; 1,184 ft. elevation gain
  - Time: Approximately 6-10 hours

\*\*Some trails may be closed due to inaccessible conditions, maintenance/construction, or other reason. Always check at the entry station, call or check [www.ocparks.com/caspers](http://www.ocparks.com/caspers) for current status.

**REMEMBER:** Know your limitations. Avoid hiking alone (at least let someone know where you will be going and when you will return), take plenty of water, use sunscreen, wear a hat, wear sturdy shoes or boots, take a map and compass and take a flashlight. Do you have your 10 Essentials? Please follow *Leave No Trace* principles.

